

Bylaw No. 8983, 2018

CITY OF PRINCE GEORGE
BYLAW NO. 8983

A Bylaw of the City of Prince George to permanently close a portion of road located near Ospika Boulevard and Gogolin Road to remove its highway dedication for the purpose of future disposal of lands.

WHEREAS the Council of the City of Prince George deems it desirable that an approximate 112.6 square metres (m²) (1212 square feet (ft²)) of road dedicated on Plan PGP30304 be closed to traffic, and that the highway dedication thereof be removed;

AND WHEREAS, in accordance with section 40 of the *Community Charter*, notice of intention to adopt this bylaw has been delivered, posted and published, and an opportunity has been provided for persons who consider they are affected by this bylaw to make representations to Council;

NOW THEREFORE the Council of the City of Prince George, in open meeting assembled, **ENACTS AS FOLLOWS:**

1. That the portion of highway dedicated by Plan PGP30304, District Lot 1433, Cariboo District, as shown outlined in bold black on Reference Plan EPP87840, attached hereto as Appendix "A" and forming part of this Bylaw, is closed to traffic.
2. That the dedication of the portion of highway dedicated by Plan PGP30304, District Lot 1433, Cariboo District, as shown outlined in bold black on Reference Plan EPP87840, attached hereto as Appendix "A" and forming part of this Bylaw, is removed.
3. The Mayor and Corporate Officer are hereby empowered to do all things necessary to give effect to this Bylaw.
4. This Bylaw shall come into full force and take effect upon its adoption and shall be filed with the Registrar of the applicable Land Title Office.
5. This Bylaw may be cited for all purposes as "Ospika – Gogolin Road Closure Bylaw No. 8983, 2018".

READ A FIRST TIME THIS 10 DAY OF DECEMBER 2018

READ A SECOND TIME THIS 10 DAY OF DECEMBER 2018

First two readings passed by a UNANIMOUS decision of Member of City Council present and eligible to vote.

READ A THIRD TIME THIS 21 DAY OF JANUARY 2019

Third reading passed by a UNANIMOUS decision of Member of City Council present and eligible to vote.

Certified correct as passed third reading this 30 day of JANUARY 2019




CORPORATE OFFICER OF
THE CITY OF PRINCE GEORGE

APPROVED BY THE MINISTER OF TRANSPORTATION AND INFRASTRUCTURE PURSUANT TO THE PROVISIONS OF SECTION 41(3) OF THE COMMUNITY CHARTER

THIS 21 DAY OF FEBRUARY 2019


for MINISTER OF TRANSPORTATION
AND INFRASTRUCTURE

ADOPTED THIS 11 DAY OF MARCH 2019,
BY A UNANIMOUS DECISION OF ALL MEMBERS OF CITY COUNCIL PRESENT AND ELIGIBLE TO VOTE


MAYOR

CORPORATE OFFICER

REFERENCE PLAN TO ACCOMPANY BYLAW NO. 8983 OF THE CITY OF PRINCE GEORGE, HIGHWAY CLOSURE AND DEDICATION REMOVAL OF A PORTION OF OSPIKA BLVD AS SHOWN ON PLAN PGP30304 DISTRICT LOT 14-33 CARIBBOO DISTRICT

PURSUANT TO SECTION 120 OF THE LAND TITLE ACT AND SECTION 40 OF THE COMMUNITY CHARTER
 INTEGRATED SURVEY AREA No. 39 PRINCE GEORGE, BC NAD83(CSRS) 4.0.0.BC.1

BOOK OF REFERENCE:

Description:	Area:
CLOSED ROAD DEDICATED ON PLAN PGP30304	112.6 m ²
Total:	112.6 m²

BCGS 93G-087



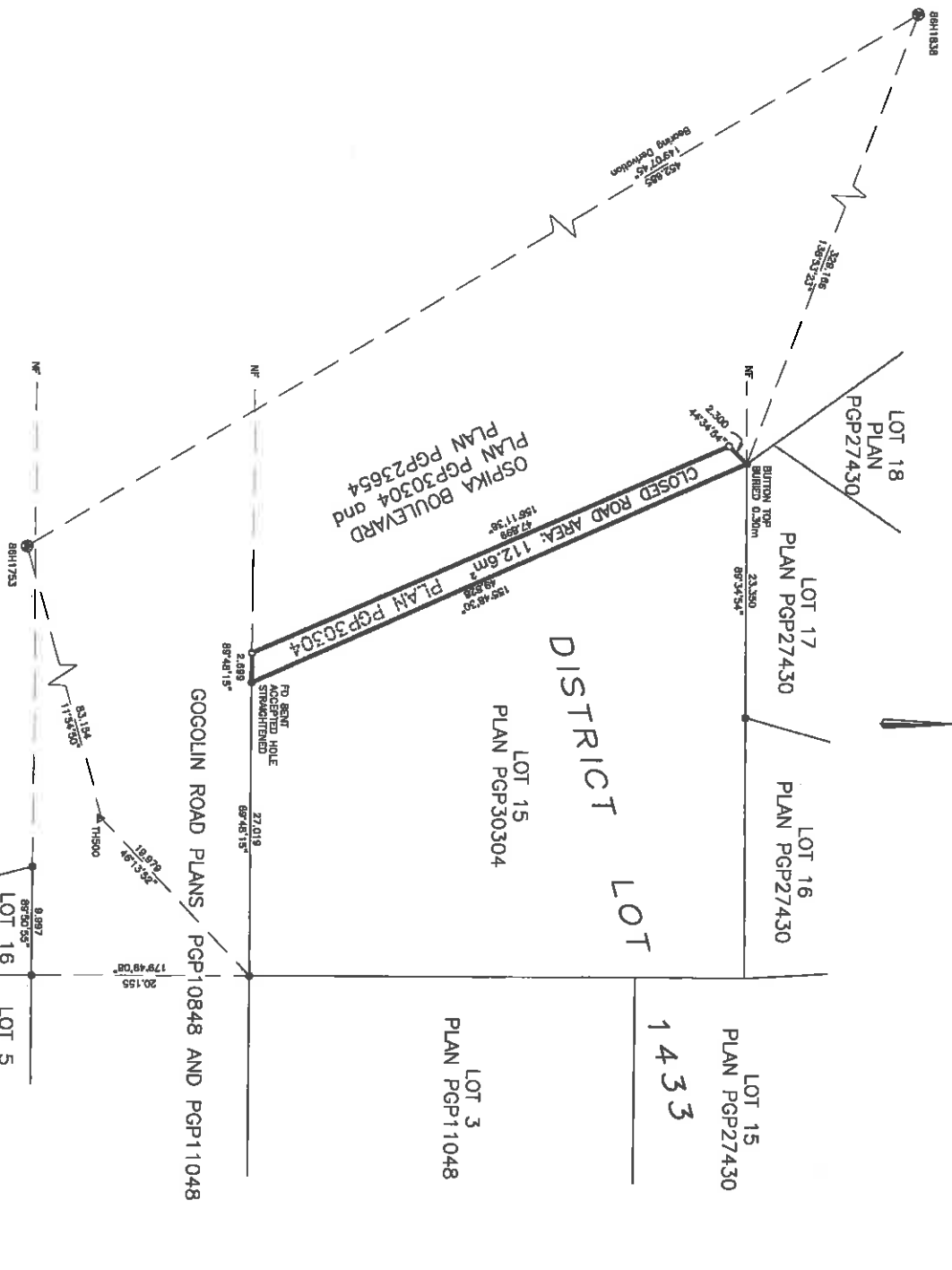
THE INTENDED PLOT SIZE OF THIS PLAN IS 5600mm IN WIDTH BY 4320mm IN HEIGHT (G SIZE) WHICH PLOTTED AT A SCALE OF 1:500
 GRID DIMENSIONS ARE DERIVED FROM OBSERVATIONS BETWEEN GEOCENTRIC CONTROL POINTS 88H1753 AND 88H1752.

THE UTM COORDINATES AND ESTIMATED HORIZONTAL POSITIONAL ACCURACY SHOWN HAVE BEEN DERIVED FROM MASCO PUBLISHED COORDINATES AND STATION IDENTIFIERS FOR GEODETIC CONTROL POINTS 88H1753 AND 88H1752.
 THIS PLAN SHOWS HORIZONTAL GROUND-LEVEL DISTANCES UNLESS OTHERWISE SPECIFIED. THE AVERAGE CORNER POSITION OF GROUND-LEVEL DISTANCES BY THE AVERAGE CORNER POSITION OF 0.999508 WHICH HAS BEEN DERIVED FROM CONTROL POINT 88H1753.

LEGEND:

- SYMBOLS DESCRIPTION
- FOUND PLACED CONTROL POINT
 - STAKED FROM POST
 - TRANSVERSE HUB
 - △ CORNER FACTOR
 - CF ESTIMATED HORIZONTAL POSITIONAL ACCURACY

UTM ZONE 10 COORDINATES NAD83(CSRS) 4.0.0.BC.1				
STATION (ICAD)	NORTHING	EASTING	CF	EHPA
88H1753	5870264.82	5143982.28	0.999508	0.10
88H1752	5870262.33	5141282.08	0.999511	0.10
TH300	5870265.94	514375.44	0.999511	0.10



PLAN EPP87840

HBH FILE No. CP61804

HBH LAND SURVEYING

PRINCE GEORGE, BC
 PHONE: (250) 640-2287

SMITHERS, BC
 PHONE: (250) 847-3808

BC.S@HBHlandsurveying.ca

THE FIELD SURVEY REPRESENTED BY THIS PLAN WAS COMPLETED ON THE 24th DAY OF OCTOBER, 2018
 GINA M.P. HUBER, BOLS 871

THIS PLAN LIES WITHIN THE REGIONAL DISTRICT OF FRASER-FORT GEORGE.

