

CITY OF PRINCE GEORGE

BYLAW NO. 8109

A Bylaw of the City of Prince George to rezone certain lands and to amend the City of Prince George Zoning Bylaw No. 7850, 2007.

WHEREAS pursuant to the provisions of Section 903 of the Local Government Act, in relation to zoning, the Council of the City of Prince George is empowered to make regulations thereto;

AND WHEREAS "City of Prince George Zoning Bylaw No. 7850, 2007" has been adopted to make regulations thereto;

AND WHEREAS the Council of the City of Prince George has deemed it desirable that certain lands be rezoned from RS2: Single Residential to RT1: Two-Unit Residential to allow for a two unit residential development, or other uses, pursuant to the RT1: Two-Unit Residential zoning designation;

APPLICANT: Mowafa Househ
LOCATION: 2731 Merritt Road

AND WHEREAS a Public Hearing was held in accordance with the Local Government Act and notice of such hearing was given as required by Bylaw;

NOW THEREFORE the Council of the City of Prince George, in open meeting assembled, **ENACTS AS FOLLOWS:**

1. That the "City of Prince George Zoning Bylaw No. 7850, 2007", be, and is, hereby amended as follows: Lot 9, Block B, District Lot 8182, Cariboo District, Plan 9266, is hereby rezoned from RS2: Single Residential to RT1: Two-Unit Residential, as shown outlined in heavy black line on the map attached to, and forming part of, this bylaw as Appendix "A".
2. That the Zoning Map referred to as Schedule "A" of the "City of Prince George Zoning Bylaw No. 7850, 2007", shall be amended accordingly.
3. That the Mayor and Corporate Officer are hereby empowered to do all things necessary to give effect to this Bylaw.
4. That this Bylaw may be cited for all purposes as the "City of Prince George Zoning Bylaw No. 7850, 2007, Amendment Bylaw No. 8109, 2009".

READ A FIRST TIME THIS THE 27th DAY OF APRIL , 2009.

READ A SECOND TIME THIS THE 27th DAY OF APRIL , 2009.

First Two readings passed by a unanimous decision of Members of City Council present and eligible to vote.


READ A THIRD TIME THIS THE 11th DAY OF MAY , 2009.

Third Reading passed by a unanimous decision of Members of City Council present and eligible to vote.



Certified correct as passed Third Reading, this the 12th day of MAY , 2009.


CORPORATE OFFICER OF
THE CITY OF PRINCE GEORGE

APPROVED BY THE MINISTER OF TRANSPORTATION AND INFRASTRUCTURE PURSUANT TO THE PROVISIONS OF SECTION 52(3)(a) OF THE TRANSPORTATION ACT THIS THE 2 DAY OF JUNE , 2009.


MINISTER OF TRANSPORTATION
AND INFRASTRUCTURE



ADOPTED THIS THE 15th DAY OF JUNE , 2009, BY A UNANIMOUS DECISION OF ALL MEMBERS OF CITY COUNCIL PRESENT AND ELIGIBLE TO VOTE.


MAYOR

CORPORATE OFFICER



MERRITT RD

Rezone from
RS2 to RT1

 Subject Property
 Parcel Boundary

1:300

Map Document (P143) \\gis\Project\Current\Planning\gis\arc\mapserver\CDTH_appendixA.mxd
20071209 - 11:46:01 AM

Appendix "A" to Bylaw 8109

Lot 9, Blk. B, D.L. 8182, CD Plan 9266

