

**CITY OF PRINCE GEORGE**  
**BYLAW NO. 8657**

**A Bylaw of the City of Prince George to amend the City of Prince George Official Community Plan Bylaw No. 8383, 2011.**

**WHEREAS** Council of the City of Prince George has, by Bylaw, pursuant to the *Local Government Act*, established an Official Community Plan;

**AND WHEREAS** Council has deemed it desirable that the City of Prince George Official Community Plan Bylaw No. 8383, 2011, "Schedule B-6: Future Land Use" be amended by re-designating the subject property from Rural B to Rural D, as shown on Appendix "A";

**APPLICANT:** Irene A. Lind  
**LOCATION:** 9094 Inglewood Road

**AND WHEREAS** a Public Hearing has been held in accordance with the *Local Government Act* and notice of such hearing was given as required by Bylaw;

**NOW THEREFORE** the Council of the City of Prince George, in open meeting assembled, **ENACTS AS FOLLOWS:**

1. That the "City of Prince George Official Community Plan Bylaw No. 8383, 2011", be amended as follows:
  - a. That Schedule B-6: Future Land Use, be amended by re-designating Lot 5, District Lot, 2422, Cariboo District, Plan 21909, as indicated on Appendix "A" attached to and forming part of this bylaw;
2. This Bylaw may be cited for all purposes as "City of Prince George Official Community Plan Bylaw No. 8383, 2011, Amendment Bylaw No. 8657, 2015".

READ A FIRST TIME THIS                    **15<sup>th</sup>**                    DAY OF                    **JUNE**                    , **2015.**

First reading passed by a    **unanimous**                    decision of Members of City Council present and eligible to vote.


READ A SECOND TIME THIS                    **15<sup>th</sup>**                    DAY OF                    **JUNE**                    , **2015.**

Second reading passed by a    **unanimous**                    decision of Members of City Council present and eligible to vote.

READ A THIRD TIME THIS      27<sup>th</sup>                      DAY OF              JULY                      , 2015.

Third reading passed by a      **unanimous**      decision of Members of City Council present and eligible to vote.

ADOPTED THIS                      17<sup>TH</sup>                      DAY OF                      AUGUST                      ,2015,  
BY A                      **UNANIMOUS**                      DECISION OF ALL MEMBERS OF CITY COUNCIL  
PRESENT AND ELIGIBLE TO VOTE.



  
\_\_\_\_\_  
MAYOR

  
\_\_\_\_\_  
CORPORATE OFFICER



INGLEWOOD RD

Amend Schedule B6 Future Land Use by re-designating from Rural B to Rural D

 Subject Property  
 Parcel

0 5 10 20 30 40 Meters  
Coordinate System: NAD 1983 UTM Zone 10N  
Projection: Transverse Mercator  
Datum: North American 1983  
1:1750

Appendix "A" to Bylaw 8657  
Lot 5, DL 2422, CD, Plan 21909

