

CITY OF PRINCE GEORGE
BYLAW NO. 8921

A Bylaw of the City of Prince George to permanently close a portion of road located adjacent to 2810 Wildwood Crescent and 2806 Wildwood Crescent to remove its highway dedication for the purpose of future disposal of the lands.

WHEREAS the Council of the City of Prince George deems it desirable that an approximate 0.21 acres of road located adjacent to 2806 Wildwood Crescent and 2810 Wildwood Crescent be closed to traffic, and that the road dedication thereof be removed;

AND WHEREAS, in accordance with section 40 of the *Community Charter*, notice of intention to adopt this bylaw has been delivered, posted and published, and an opportunity has been provided for persons who consider they are affected by this bylaw to make representations to Council;

NOW THEREFORE the Council of the City of Prince George, in open meeting assembled, **ENACTS AS FOLLOWS:**

1. That the portion of road adjacent to 2806 Wildwood Crescent legally described as Lot 89 District Lot 4046 Cariboo District Plan 24376 and 2810 Wildwood Crescent legally described as Lot 73 District Lot 4046 Cariboo District Plan 21288, as shown outlined in bold black on the Proposed Road Closure drawing attached hereto as Appendix "A" and forming part of this Bylaw, is closed to traffic.
2. That the highway dedication of the portion of road adjacent to 2806 Wildwood Crescent legally described as Lot 89 District Lot 4046 Cariboo District Plan 24376 and 2810 Wildwood Crescent legally described as Lot 73 District Lot 4046 Cariboo District Plan 21288, as shown outlined in bold black on the Proposed Road Closure drawing, attached hereto as Appendix "A" and forming part of this Bylaw, is removed.
3. The Mayor and Corporate Officer are hereby empowered to do all things necessary to give effect to this Bylaw.
4. This Bylaw shall come into full force and take effect upon its adoption and shall be filed with the Registrar of the applicable Land Title Office.
5. This Bylaw may be cited for all purposes as "Wildwood Crescent Road Closure Bylaw No. 8921, 2018".

READ A FIRST TIME THIS **30** DAY OF **JULY** , **2018.**

READ A SECOND TIME THIS **30** DAY OF **JULY** , **2018.**

First two readings passed by a **UNANIMOUS** decision of Members of City Council present and eligible to vote.

READ A THIRD TIME THIS 20 DAY OF AUGUST , 2018.

Third reading passed by a UNANIMOUS decision of Members of City Council present and eligible to vote.

Certified correct as passed third reading, this 27th day of AUGUST , 2018.

W. B. J.

CORPORATE OFFICER OF THE CITY OF PRINCE GEORGE

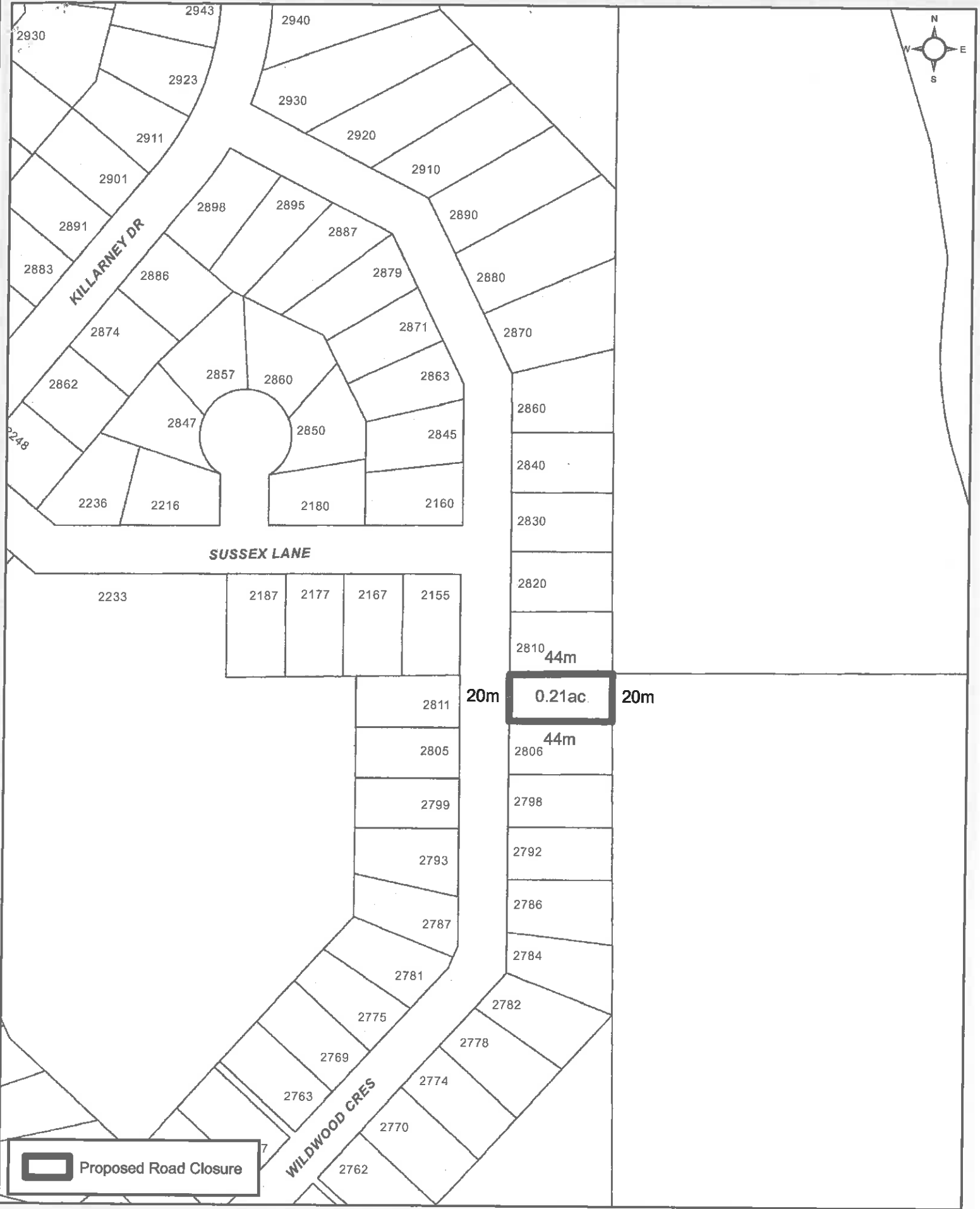
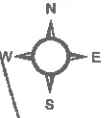
ADOPTED THIS 17 DAY OF SEPTEMBER , 2018, BY A UNANIMOUS DECISION OF ALL MEMBERS OF CITY COUNCIL PRESENT AND ELIGIBLE TO VOTE.


[Signature]

MAYOR

W. B. J.

CORPORATE OFFICER



 Proposed Road Closure

0 5 10 20 30 40 50 Meters
Coordinate System: NAD 1983 UTM Zone 10N
Projection: Transverse Mercator
Datum: North American 1983
1:2000

Appendix "A" to Bylaw 8921- Proposed Road Closure



