

CITY OF PRINCE GEORGE

BYLAW NO. 8080

A Bylaw of the City of Prince George to rezone certain lands and to amend the Prince George Zoning Bylaw No. 7850, 2007.

WHEREAS pursuant to the provisions of Section 903 of the Local Government Act, in relation to zoning, the Council of the City of Prince George is empowered to make regulations thereto;

AND WHEREAS Bylaw No. 7850 has been passed to make regulations thereto;

AND WHEREAS the Council of the City of Prince George has deemed it desirable that certain lands be rezoned from P1: Parks and Recreation to RS2: Single Residential to allow for a single-family residential use, or other uses, pursuant to the RS2: Single Residential zoning designation;

APPLICANT: City of Prince George

LOCATION: 4905 Meadowbrook

AND WHEREAS a Public Hearing was held in accordance with the Local Government Act and notice of such hearing was given as required by Bylaw;

NOW THEREFORE the Council of the City of Prince George, in open meeting assembled, **ENACTS AS FOLLOWS:**

1. That the "City of Prince George Zoning Bylaw No. 7850, 2007", be, and is, hereby amended as follows: Lot 53, District Lot 4050, Cariboo District, Plan 26344, is hereby rezoned from P1: Parks and Recreation to RS2: Single Residential, as shown outlined in heavy black line on the map attached to, and forming part of, this bylaw as Appendix "A".
2. That the Zoning Map referred to as Schedule "A" of the "City of Prince George Zoning Bylaw No. 7850, 2007", shall be amended accordingly.
3. That the Mayor and Clerk are hereby empowered to do all things necessary to give effect to this Bylaw.
4. That this Bylaw may be cited for all purposes as the "City of Prince George Zoning Bylaw No. 7850, 2007, Amendment Bylaw No. 8080, 2007".

READ A FIRST TIME THIS THE **19th** DAY OF **NOVEMBER , 2007.**


READ A SECOND TIME THIS THE **19th** DAY OF **NOVEMBER , 2007.**

First Two readings passed by a **unanimous** decision of Members of City Council present and eligible to vote.


READ A THIRD TIME THIS THE **3rd** DAY OF **DECEMBER , 2007.**

Third Reading passed by a **unanimous** decision of Members of City Council present and eligible to vote.

ADOPTED THIS THE **17th** DAY OF **DECEMBER** , **2007**, BY A **UNANIMOUS** DECISION OF ALL MEMBERS OF CITY COUNCIL PRESENT AND ELIGIBLE TO VOTE.



MAYOR





CLERK



MEADOWBROOK RD

Rezone from
P1 to RS2

NORTH NECHAKO RD

 Subject Property
 Parcel Boundary

1:500
November 7, 2007
r2100290

Appendix "A" to Bylaw No. 8080

Lot 53, D.L. 4050, CD Plan 26344

