



Certified correct as passed Third Reading, this **21st** day of **October**, 2015.




CORPORATE OFFICER

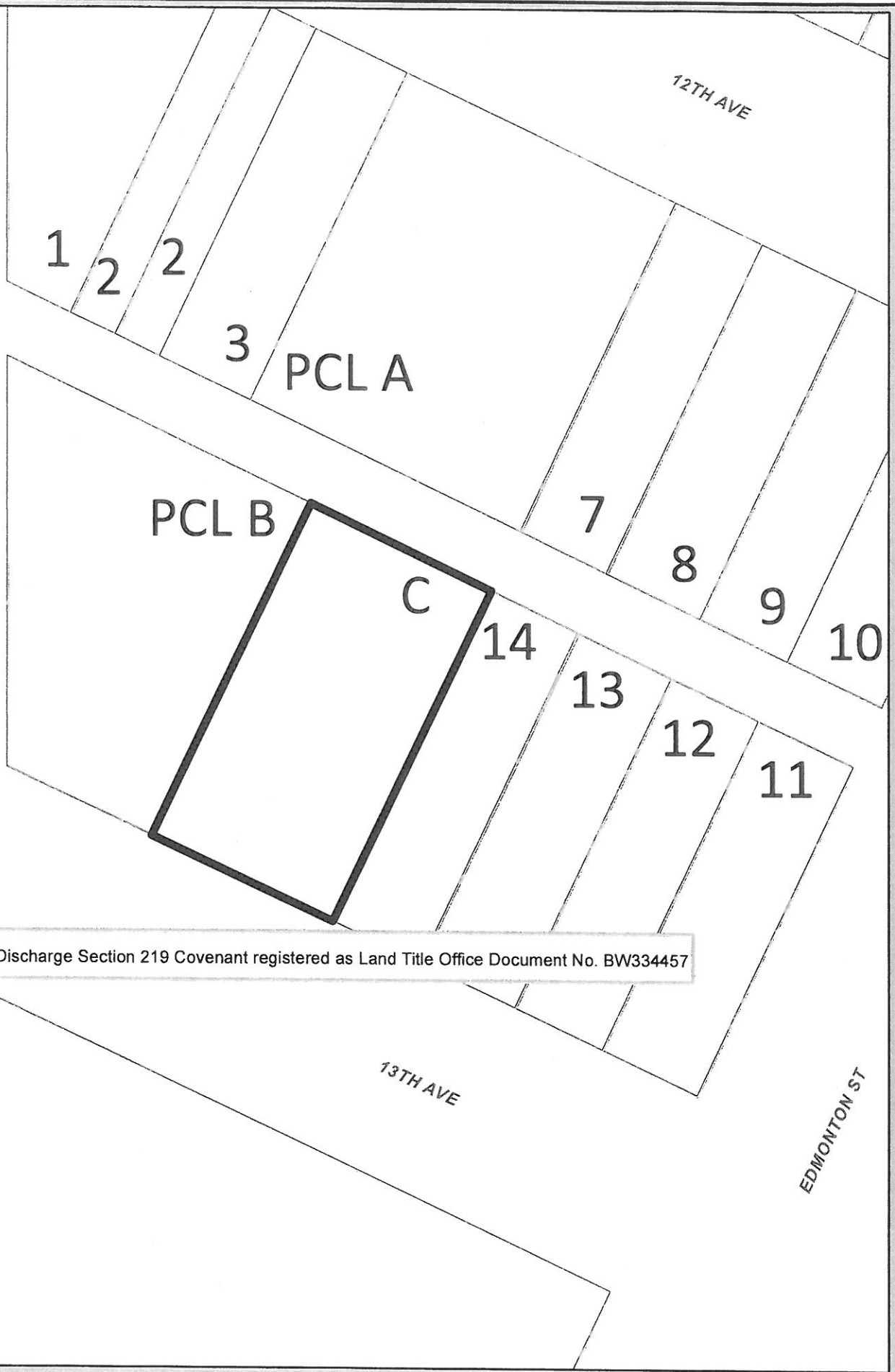
ADOPTED THIS **2nd** DAY OF **November**, 2015,
BY A DECISION OF ALL MEMBERS OF CITY COUNCIL PRESENT AND ELIGIBLE TO VOTE.





MAYOR



CORPORATE OFFICER



Discharge Section 219 Covenant registered as Land Title Office Document No. BW334457

 Subject Property
 Parcel

0 2.5 5 10 15 20 Meters
Coordinate System: NAD 1983 UTM Zone 10N
Projection: Transverse Mercator
Datum: North American 1983
1:500

Appendix "A" to Bylaw No. 8672
Lot C (BW96896), Block 93, DL 343, CD, Plan 1268

